
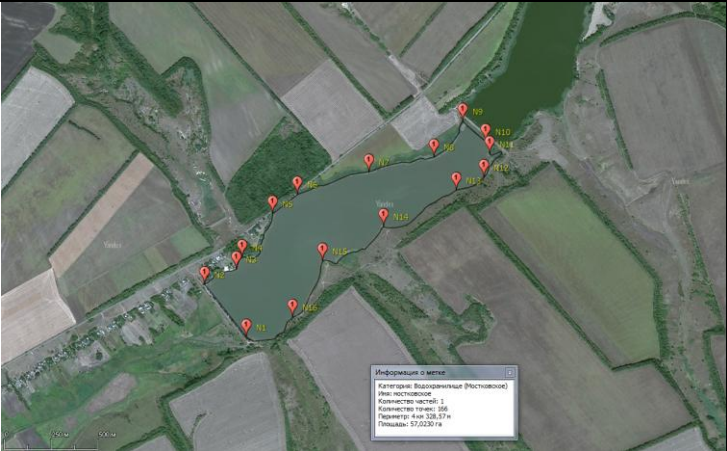



**Предложения об определении границ рыбоводных участков в пределах Луганской Народной Республики**

№ п\п	Наименование субъекта Российской Федерации	Наименование водного объекта	Описание границ рыбоводного участка (система координат WGS-84)	Площадь рыбоводного участка	Карта-схема
<b>Предложение ИП Масленников Максим Юрьевич</b>					
1.	Луганская Народная Республика, Свердловский муниципальный округ	Астаховское водохранилище (на реке Большая Крепкая)	<p>N1.47.84473063° 39.62178725°                      N2.47.84325806° 39.61881148°                      N3.47.84374401° 39.61840666°                      N4.47.84436153° 39.61598098°                      N5.47.84396440° 39.61286175°                      N6.47.84518500° 39.61449789°                      N7.47.84690389° 39.61712646°                      N8.47.85162204° 39.62586961°                      N9.47.85345013° 39.62906411°                      N10.47.85651041° 39.62231912°                      N11.47.85915404° 39.62352762°                      N12.47.85797349° 39.62435106°                      N13.47.85480046° 39.62470933°                      N14.47.85505320° 39.62673171°                      N15.47.85463077° 39.62985917°                      N16.47.85592266° 39.63245672°                      N17.47.85411707° 39.63013720°                      N18.47.85105945° 39.62755353°                      N19.47.84985335° 39.62901126°                      N20.47.84709458° 39.61982737°</p> <p>Описание последовательного соединения точек: от точки 1 к точке 2 по прямой линии, от точки 2 через точки 3, 4 и т. д. через точку 20 к точке 1 по береговой линии.</p>	45,8 га	

Предложение ИП Тарабановский Владимир Александрович

<p>2.</p>	<p>Луганская Народная Республика, Сватовский муниципальный округ</p>	<p>Водохранилище (Мостковское) на балке Мокрый Баглай</p>	<p>N1.49.35142243° 38.55140601°                  N2.49.35393982° 38.54834588°                  N3.49.35467035° 38.55064989°                  N4.49.35523103° 38.55107905°                  N5.49.35732957° 38.55332756°                  N6.49.35826207° 38.55513187°                  N7.49.35933494° 38.56036341°                  N8.49.36004359° 38.56512088°                  N9.49.36176459° 38.56720579°                  N10.49.36079291° 38.56889309°                  N11.49.36018714° 38.56917856°                  N12.49.35908303° 38.56878581°                  N13.49.35846448° 38.56673841°                  N14.49.35670651° 38.56141641°                  N15.49.35506302° 38.55696845°                  N16. 49.35236387° 38.55477782°</p> <p>Описание последовательного соединения точек: от точки 1 к точке 2 по прямой линии, от точки 2 через точки 3,4 , к точке 5 по береговой линии, от точки 5 к точке 6 по прямой линии, от точки 6 через точки 7,8 и т.д. через точку 16 к точке 1 по береговой линии.</p>	<p>57 га</p>	
-----------	--	---	---	--------------	--

## Предложение ООО «Столяренко»

3.	Луганская Народная Республика, Антрацитовский муниципальный округ	Ровеньковское водохранилище (на реке Ровенек)	N1.47.95188666° 39.30413882° N2.47.95127946° 39.29933230° N3.47.95145589° 39.29906289° N4.47.95161039° 39.29893817° N5.47.95175949° 39.29871152° N6.47.95189876° 39.29858822° N7.47.95203528° 39.29848496° N8.47.95217900° 39.29830123° N9.47.95232385° 39.29821003° N10.47.95258343° 39.29799679° N11.47.95286098° 39.29788682° N12.47.95306576° 39.29786805° N13.47.95322688° 39.29777700° N14.47.95341965° 39.29780770° N15.47.95359569° 39.29776076° N16.47.95382832° 39.29788548° N17.47.95405107° 39.29803837° N18.47.95410496° 39.29804239° N19.47.95418939° 39.29794047° N20.47.95424956° 39.29779831° N21.47.95429896° 39.29756764° N22.47.95432321° 39.29736245° N23.47.95440944° 39.29724980° N24.47.95441932° 39.29708484° N25.47.95451991° 39.29701511° N26.47.95468158° 39.29720688° N27.47.95476870° 39.29728333° N28.47.95489804° 39.29749254° N29.47.95510102° 39.29749522° N30.47.95540909° 39.29761458° N31.47.95550070° 39.29759580° N32.47.95561117° 39.29759983° N33.47.95585277° 39.29746840° N34.47.95601623° 39.29748718° N35.47.95616263° 39.29759580° N36.47.95627939° 39.29784927° N37.47.95625873° 39.29801959° N38.47.95629106° 39.29807726° N39.47.95644914° 39.29818187° N40.47.95654344° 39.29838169°	103 га	
----	--	--	---	--------	--

			N41.47.95657847° 39.29843668°		
			N42.47.95663864° 39.29847423°		
			N43.47.95676079° 39.29843802°		
			N44.47.95683174° 39.29840851°		
			N45.47.95691975° 39.29833878°		
			N46.47.95703112° 39.29825429°		
			N47.47.95723859° 39.29807726°		
			N48.47.95737074° 39.29794832°		
			N49.47.95753419° 39.29775922°		
			N50.47.95766419° 39.29760000°		
			N51.47.95781059° 39.29739884°		
			N52.47.95795518° 39.29740018°		
			N53.47.95807104° 39.29733178°		
			N54.47.95834255° 39.29747163°		
			N55.47.95868024° 39.29782300°		
			N56.47.95876645° 39.29814218°		
			N57.47.95875029° 39.29850830°		
			N58.47.95888770° 39.29870142°		
			N59.47.95910144° 39.29880737°		
			N60.47.95902780° 39.29899512°		
			N61.47.95921190° 39.29915471°		
			N62.47.95915083° 39.29940550°		
			N63.47.95919574° 39.29959728°		
			N64.47.95916880° 39.29971396°		
			N65.47.95919035° 39.29987757°		
			N66.47.95915173° 39.29996072°		
			N67.47.95912120° 39.30031209°		
			N68.47.95915802° 39.30044352°		
			N69.47.95913377° 39.30060043°		
			N70.47.95916161° 39.30070905°		
			N71.47.95907629° 39.30088876°		
			N72.47.95904127° 39.30101349°		
			N73.47.95900265° 39.30125623°		
			N74.47.95896673° 39.30163844°		
			N75.47.95883112° 39.30220573°		
			N76.47.95870808° 39.30270596°		
			N77.47.95858055° 39.30299161°		
			N78.47.95853564° 39.30336444°		
			N79.47.95841350° 39.30413424°		
			N80.47.95839913° 39.30449633°		
			N81.47.95842877° 39.30472432°		

			N82.47.95849792° 39.30483966°		
			N83.47.95861019° 39.30492146°		
			N84.47.95876825° 39.30494292°		
			N85.47.95906731° 39.30493353°		
			N86.47.95940230° 39.30494963°		
			N87.47.95971483° 39.30490001°		
			N88.47.95993216° 39.30479004°		
			N89.47.96002736° 39.30482356°		
			N90.47.96017284° 39.30475114°		
			N91.47.96034527° 39.30479540°		
			N92.47.96049345° 39.30479004°		
			N93.47.96049435° 39.30489464°		
			N94.47.96061200° 39.30481283°		
			N95.47.96071258° 39.30490135°		
			N96.47.96078263° 39.30495231°		
			N97.47.96081316° 39.30519371°		
			N98.47.96087423° 39.30530904°		
			N99.47.96115891° 39.30518834°		
			N100.47.96124243° 39.30530368°		
			N101.47.96119573° 39.30545388°		
			N102.47.96122986° 39.30553435°		
			N103.47.96133224° 39.30559068°		
			N104.47.96158279° 39.30544986°		
			N105.47.96166451° 39.30529295°		
			N106.47.96193482° 39.30537208°		
			N107.47.96194739° 39.30553301°		
			N108.47.96202103° 39.30574356°		
			N109.47.96189980° 39.30601312°		
			N110.47.96191057° 39.30614857°		
			N111.47.96200846° 39.30622636°		
			N112.47.96200487° 39.30632158°		
			N113.47.96208839° 39.30643289°		
			N114.47.96219076° 39.30643155°		
			N115.47.96239910° 39.30649994°		
			N116.47.96266851° 39.30656432°		
			N117.47.96282477° 39.30657505°		
			N118.47.96301156° 39.30665819°		
			N119.47.96306993° 39.30687814°		
			N120.47.96328096° 39.30708467°		
			N121.47.96350007° 39.30717318°		
			N122.47.96378001° 39.30704803°		

			N123.47.96400353° 39.30698680°		
			N124.47.96437890° 39.30704044°		
			N125.47.96449833° 39.30736499°		
			N126.47.96462674° 39.30787059°		
			N127.47.96463393° 39.30833461°		
			N128.47.96475964° 39.30863502°		
			N129.47.96473899° 39.30916073°		
			N130.47.96481083° 39.30967840°		
			N131.47.96476234° 39.31064265°		
			N132.47.96475695° 39.31164043°		
			N133.47.96445523° 39.31275757°		
			N134.47.96438877° 39.31308212°		
			N135.47.96430885° 39.31366818°		
			N136.47.96423881° 39.31429448°		
			N137.47.96418942° 39.31499990°		
			N138.47.96416248° 39.31524264°		
			N139.47.96414362° 39.31554305°		
			N140.47.96408974° 39.31574287°		
			N141.47.96408435° 39.31588771°		
			N142.47.96415979° 39.31625651°		
			N143.47.96416966° 39.31654887°		
			N144.47.96423432° 39.31677686°		
			N145.47.96440314° 39.31723820°		
			N146.47.96439326° 39.31740450°		
			N147.47.96448486° 39.31751983°		
			N148.47.96459441° 39.31796240°		
			N149.47.96470487° 39.31832316°		
			N150.47.96480993° 39.31852566°		
			N151.47.96489570° 39.31865273°		
			N152.47.96498191° 39.31892229°		
			N153.47.96506003° 39.31909127°		
			N154.47.96517498° 39.31923477°		
			N155.47.96528633° 39.31942521°		
			N156.47.96537163° 39.31957809°		
			N157.47.96544751° 39.31977389°		
			N158.47.96562321° 39.31976601°		
			N159.47.96573815° 39.31971169°		
			N160.47.96593211° 39.31971974°		
			N161.47.96608835° 39.31974254°		
			N162.47.96616468° 39.31981563°		
			N163.47.96657325° 39.32003423°		

			N164.47.96709496° 39.32031989°		
			N165.47.96706623° 39.32056128°		
			N166.47.96721259° 39.32069003°		
			N167.47.96727275° 39.32084560°		
			N168.47.96725031° 39.32094886°		
			N169.47.96711292° 39.32090595°		
			N170.47.96702941° 39.32093411°		
			N171.47.96689113° 39.32086303°		
			N172.47.96673015° 39.32094193°		
			N173.47.96652721° 39.32110689°		
			N174.47.96639611° 39.32107604°		
			N175.47.96622280° 39.32082392°		
			N176.47.96606656° 39.32075016°		
			N177.47.96593995° 39.32049266°		
			N178.47.96578639° 39.32038403°		
			N179.47.96571366° 39.32045914°		
			N180.47.96561757° 39.32049400°		
			N181.47.96562206° 39.32068981°		
			N182.47.96558615° 39.32080246°		
			N183.47.96552059° 39.32082794°		
			N184.47.96546492° 39.32070456°		
			N185.47.96525120° 39.32065225°		
			N186.47.96506442° 39.32066969°		
			N187.47.96493421° 39.32049803°		
			N188.47.96476809° 39.32052619°		
			N189.47.96466569° 39.32039597°		
			N190.47.96453099° 39.32036781°		
			N191.47.96433882° 39.32031819°		
			N192.47.96422298° 39.32033160°		
			N193.47.96402632° 39.32039597°		
			N194.47.96377578° 39.32041609°		
			N195.47.96361055° 39.32037049°		
			N196.47.96342196° 39.32021627°		
			N197.47.96320465° 39.31995877°		
			N198.47.96308072° 39.31972274°		
			N199.47.96277360° 39.31886175°		
			N200.47.96258077° 39.31866662°		
			N201.47.96241015° 39.31859554°		
			N202.47.96229789° 39.31835548°		
			N203.47.96202130° 39.31802423°		
			N204.47.96185294° 39.31793587°		

			N205.47.96154222° 39.31750001°		
			N206.47.96134465° 39.31709366°		
			N207.47.96126935° 39.31690214°		
			N208.47.96116518° 39.31684447°		
			N209.47.96110950° 39.31634558°		
			N210.47.96107889° 39.31564144°		
			N211.47.96102232° 39.31550330°		
			N212.47.96094419° 39.31546977°		
			N213.47.96091904° 39.31526995°		
			N214.47.96073584° 39.31478715°		
			N215.47.96066489° 39.31454307°		
			N216.47.96066669° 39.31407234°		
			N217.47.96070751° 39.31390130°		
			N218.47.96071340° 39.31365938°		
			N219.47.96065099° 39.31339116°		
			N220.47.96060429° 39.31323291°		
			N221.47.96053750° 39.31313807°		
			N222.47.96046296° 39.31298652°		
			N223.47.96043243° 39.31284570°		
			N224.47.96033140° 39.31275049°		
			N225.47.96025792° 39.31260146°		
			N226.47.96025882° 39.31248344°		
			N227.47.96017800° 39.31247808°		
			N228.47.96016542° 39.31238822°		
			N229.47.96011423° 39.31235336°		
			N230.47.96002263° 39.31215219°		
			N231.47.95993642° 39.31192420°		
			N232.47.95983134° 39.31175120°		
			N233.47.95981518° 39.31158758°		
			N234.47.95970471° 39.31149505°		
			N235.47.95960682° 39.31149639°		
			N236.47.95941823° 39.31094654°		
			N237.47.95932393° 39.31068770°		
			N238.47.95918742° 39.31061126°		
			N239.47.95917047° 39.31041616°		
			N240.47.95900702° 39.31029412°		
			N241.47.95892619° 39.31028607°		
			N242.47.95884177° 39.31017476°		
			N243.47.95883907° 39.31004735°		
			N244.47.95855617° 39.30974024°		
			N245.47.95842864° 39.30967050°		




			N246.47.95830920° 39.30943179°		
			N247.47.95814484° 39.30923062°		
			N248.47.95795984° 39.30905896°		
			N249.47.95793482° 39.30895832°		
			N250.47.95782166° 39.30890736°		
			N251.47.95781178° 39.30879336°		
			N252.47.95759444° 39.30857610°		
			N253.47.95755941° 39.30842590°		
			N254.47.95746511° 39.30838969°		
			N255.47.95740584° 39.30827838°		
			N256.47.95740853° 39.30820060°		
			N257.47.95732321° 39.30803229°		
			N258.47.95713820° 39.30794243°		
			N259.47.95712068° 39.30776272°		
			N260.47.95698507° 39.30761990°		
			N261.47.95692310° 39.30760649°		
			N262.47.95679017° 39.30741337°		
			N263.47.95666578° 39.30717599°		
			N264.47.95648212° 39.30680719°		
			N265.47.95651625° 39.30669856°		
			N266.47.95641745° 39.30654433°		
			N267.47.95627555° 39.30651349°		
			N268.47.95617945° 39.30636865°		
			N269.47.95600970° 39.30634987°		
			N270.47.95579271° 39.30621343°		
			N271.47.95560410° 39.30598008°		
			N272.47.95552672° 39.30581080°		
			N273.47.95540637° 39.30574911°		
			N274.47.95528332° 39.30580275°		
			N275.47.95517644° 39.30571826°		
			N276.47.95506237° 39.30573436°		
			N277.47.95500999° 39.30593487°		
			N278.47.95478455° 39.30601667°		
			N279.47.95466779° 39.30597376°		
			N280.47.95447918° 39.30574175°		
			N281.47.95420883° 39.30558216°		
			N282.47.95396237° 39.30538934°		
			N283.47.95364441° 39.30508491°		
			N284.47.95341268° 39.30494678°		
			N285.47.95322496° 39.30476170°		
			N286.47.95294379° 39.30459795°		

N287.47.95288451° 39.30464355°  
N288.47.95277852° 39.30462612°  
N289.47.95265187° 39.30453760°  
N290.47.95258361° 39.30431230°  
N291.47.95248285° 39.30421386°  
N292.47.95233824° 39.30419240°  
N293.47.95220800° 39.30427421°  
N294.47.95208225° 39.30432249°  
N295.47.95201848° 39.30416692°

Описание последовательного  
соединения точек: от точки 1  
через точки 2,3 и т. д. к точке 295  
и к точке 1 прямыми линиями.


Предложение ИП Шевляков Игорь Викторович

4.	Луганская Народная Республика, Свердловский муниципальный округ	Часть Водохранилища «Дарьино- Ермаковское»	N1.47.90344736° 39.61506807° N2.47.90315090° 39.61521896° N3.47.90274871° 39.61529674° N4.47.90229060° 39.61522164° N5.47.90207236° 39.61515458° N6.47.90195152° 39.61491855° N7.47.90190282° 39.61467715° N8.47.90196234° 39.61443039° N9.47.90198579° 39.61408975° N10.47.90192266° 39.61379739° N11.47.90189741° 39.61349430° N12.47.90180182° 39.61313756° N13.47.90165573° 39.61265208° N14.47.90148078° 39.61234363° N15.47.90134731° 39.61234631° N16.47.90094871° 39.61239996° N17.47.90081884° 39.61232754° N18.47.90069439° 39.61233290° N19.47.90076293° 39.61205395° N20.47.90078098° 39.61163768° N21.47.90064480° 39.61102747° N22.47.90064972° 39.61079435° N23.47.90102037° 39.60822748° N24.47.90115302° 39.60806058° N25.47.90104751° 39.60790099° N26.47.90110110° 39.60780567° N27.47.90118678° 39.60785664° N28.47.90129680° 39.60802561° N29.47.90150512° 39.60785261° N30.47.90159169° 39.60763535° N31.47.90170802° 39.60743821° N32.47.90198398° 39.60716597° N33.47.90242586° 39.60676498° N34.47.90266032° 39.60664159° N35.47.90277936° 39.60664294° N36.47.90290561° 39.60654772° N37.47.90300029° 39.60654906° N38.47.90308146° 39.60648066° N39.47.90322484° 39.60650346° N40.47.90334297° 39.60642568°	50,8 га	
----	--	---	---	---------	--

			N41.47.90357112° 39.60615746°		
			N42.47.90372172° 39.60587448°		
			N43.47.90372532° 39.60578329°		
			N44.47.90390027° 39.60536218°		
			N45.47.90402110° 39.60483244°		
			N46.47.90404275° 39.60470504°		
			N47.47.90420326° 39.60430807°		
			N48.47.90419424° 39.60412032°		
			N49.47.90428261° 39.60410825°		
			N50.47.90441698° 39.60387892°		
			N51.47.90449569° 39.60387019°		
			N52.47.90479868° 39.60347456°		
			N53.47.90505838° 39.60346249°		
			N54.47.90517831° 39.60350675°		
			N55.47.90539924° 39.60339141°		
			N56.47.90554712° 39.60329753°		
			N57.47.90565353° 39.60329619°		
			N58.47.90578879° 39.60328010°		
			N59.47.90591774° 39.60332167°		
			N60.47.90612063° 39.60327608°		
			N61.47.90652189° 39.60343835°		
			N62.47.90667699° 39.60341958°		
			N63.47.90687176° 39.60337934°		
			N64.47.90697185° 39.60334313°		
			N65.47.90705842° 39.60329485°		
			N66.47.90713236° 39.60323987°		
			N67.47.90724327° 39.60327608°		
			N68.47.90733524° 39.60341287°		
			N69.47.90738934° 39.60357380°		
			N70.47.90747951° 39.60374412°		
			N71.47.90753181° 39.60377497°		
			N72.47.90771666° 39.60381252°		
			N73.47.90783478° 39.60364622°		
			N74.47.90806201° 39.60315605°		
			N75.47.90811972° 39.60292135°		
			N76.47.90824596° 39.60322713°		
			N77.47.90836768° 39.60305815°		
			N78.47.90844974° 39.60276713°		
			N79.47.90850204° 39.60241576°		
			N80.47.90860844° 39.60155879°		
			N81.47.90868508° 39.60094323°		

			N82.47.90882484° 39.60054760° N83.47.90899526° 39.60021232° N84.47.90914944° 39.60000043° N85.47.90939740° 39.59985023° N86.47.90980135° 39.59968929° N87.47.91001234° 39.59980999° N88.47.91046587° 39.60001250° N89.47.91079227° 39.60033973° N90.47.91095998° 39.60072060° N91.47.91124850° 39.60116317° N92.47.91156768° 39.60175862° N93.47.91177145° 39.60207512° N94.47.91202030° 39.60255523° N95.47.91217718° 39.60315605° N96.47.91237013° 39.60358252° N97.47.91286421° 39.60412969° N98.47.91304814° 39.60429599° N99.47.91324469° 39.60412433° N100.47.91347258° 39.60386769° N101.47.91370700° 39.60344927° N102.47.91378454° 39.60347341° N103.47.91389814° 39.60336344° N104.47.91401715° 39.60317836° N105.47.91398830° 39.60299061° N106.47.91451879° 39.60265310° N107.47.91499482° 39.60367234° N108.47.91440339° 39.60468890° N109.47.91445748° 39.60521730° N110.47.91410406° 39.60577251° N111.47.91377227° 39.60597636° N112.47.91321689° 39.60608365° N113.47.91287969° 39.60616948° N114.47.91224440° 39.60600900° N115.47.91150326° 39.60551816° N116.47.91085627° 39.60498643° N117.47.91048298° 39.60506556° N118.47.91023954° 39.60527745° N119.47.90980133° 39.60545716° N120.47.90947042° 39.60556713° N121.47.90924487° 39.60575050° N122.47.90897616° 39.60584228°		
--	--	--	--	--	--

			N123.47.90881656° 39.60591872°		
			N124.47.90863600° 39.60610418°		
			N125.47.90844394° 39.60632546°		
			N126.47.90826925° 39.60635399°		
			N127.47.90803481° 39.60631913°		
			N128.47.90774447° 39.60644117°		
			N129.47.90745773° 39.60654980°		
			N130.47.90724853° 39.60657394°		
			N131.47.90696390° 39.60648800°		
			N132.47.90687914° 39.60652823°		
			N133.47.90678505° 39.60657796°		
			N134.47.90671021° 39.60659338°		
			N135.47.90664289° 39.60658456°		
			N136.47.90655872° 39.60660545°		
			N137.47.90650586° 39.60659950°		
			N138.47.90641746° 39.60645581°		
			N139.47.90625064° 39.60636998°		
			N140.47.90591892° 39.60657442°		
			N141.47.90580530° 39.60655430°		
			N142.47.90555101° 39.60686544°		
			N143.47.90541124° 39.60705856°		
			N144.47.90540493° 39.60722217°		
			N145.47.90553658° 39.60742602°		
			N146.47.90542297° 39.60775459°		
			N147.47.90540493° 39.60795978°		
			N148.47.90538509° 39.60823337°		
			N149.47.90518671° 39.60853377°		
			N150.47.90510465° 39.60867191°		
			N151.47.90499464° 39.60889453°		
			N152.47.90480357° 39.60911749°		
			N153.47.90450960° 39.60950910°		
			N154.47.90424938° 39.60980146°		
			N155.47.90389137° 39.61013003°		
			N156.47.90351443° 39.61053504°		
			N157.47.90348197° 39.61080326°		
			N158.47.90331244° 39.61093603°		
			N159.47.90327727° 39.61127399°		
			N160.47.90319881° 39.61135043°		
			N161.47.90317537° 39.61160524°		
			N162.47.90324670° 39.61231270°		
			N163.47.90331130° 39.61272320°		

			<p>N164.47.90328064° 39.61313223°  N165.47.90334376° 39.61373573°  N166.47.90340057° 39.61418634°  N167.47.90352953° 39.61485287°</p> <p>Описание последовательного соединения точек: от точки 1 через точки 2,3 и т. д. к точке 167 и к точке 1 прямыми линиями.</p>		
5.	Луганская Народная Республика, Свердловский муниципальный округ	Часть Водохранилища «Дарьино-Ермаковское»	<p>N1.47.90209241° 39.61550811°  N2.47.90277777° 39.61553493°  N3.47.90314841° 39.61545313°  N4.47.90356322° 39.61543703°  N5.47.90355240° 39.61579913°  N6.47.90350371° 39.61619073°  N7.47.90350010° 39.61667085°  N8.47.90355781° 39.61707050°  N9.47.90341173° 39.61748356°  N10.47.90355478° 39.61816752°  N11.47.90385778° 39.61848402°  N12.47.90399124° 39.61887428°  N13.47.90404354° 39.61931685°  N14.47.90408322° 39.61981842°  N15.47.90417340° 39.62005982°  N16.47.90423472° 39.62010676°  N17.47.90444573° 39.62015504°  N18.47.90456927° 39.62010676°  N19.47.90462157° 39.62002495°  N20.47.90469191° 39.61962396°  N21.47.90468469° 39.61932624°  N22.47.90484070° 39.61874554°  N23.47.90495341° 39.61823592°  N24.47.90506884° 39.61819703°  N25.47.90515901° 39.61836064°  N26.47.90524107° 39.61884076°  N27.47.90536725° 39.61943784°  N28.47.90554869° 39.62048654°  N29.47.90564067° 39.62095056°  N30.47.90560460° 39.62119196°  N31.47.90538510° 39.62159029°</p>	18,54 га	

N32.47.90505146° 39.62191483°  
N33.47.90484406° 39.62227157°  
N34.47.90473712° 39.62277983°  
N35.47.90475407° 39.62359512°  
N36.47.90488724° 39.62429563°  
N36.47.90472070° 39.62387944°  
N37.47.90487011° 39.62473685°  
N38.47.90484947° 39.62519518°  
N39.47.90504767° 39.62570575°  
N40.47.90503650° 39.62614332°  
N41.47.90494272° 39.62629889°  
N42.47.90489222° 39.62647055°  
N43.47.90490665° 39.62730204°  
N44.47.90494452° 39.62781970°  
N45.47.90413189° 39.62802543°  
N46.47.90399226° 39.62680583°  
N47.47.90384719° 39.62561748°  
N48.47.90356748° 39.62444465°  
N49.47.90323382° 39.62353539°  
N50.47.90304265° 39.62278705°  
N51.47.90288574° 39.62217282°  
N52.47.90263339° 39.62166122°  
N53.47.90228609° 39.62043558°  
N54.47.90217788° 39.62016468°  
N55.47.90213820° 39.61895768°  
N56.47.90201014° 39.61838369°  
N57.47.90203179° 39.61781774°  
N58.47.90191636° 39.61730544°  
N59.47.90176846° 39.61685215°  
N60.47.90164221° 39.61645250°  
N61.47.90170533° 39.61600725°  
N62.47.90194341° 39.61556201°

Описание последовательного  
соединения точек: от точки 1  
через точки 2,3 и т. д. к точке 167  
и к точке 1 прямыми линиями.